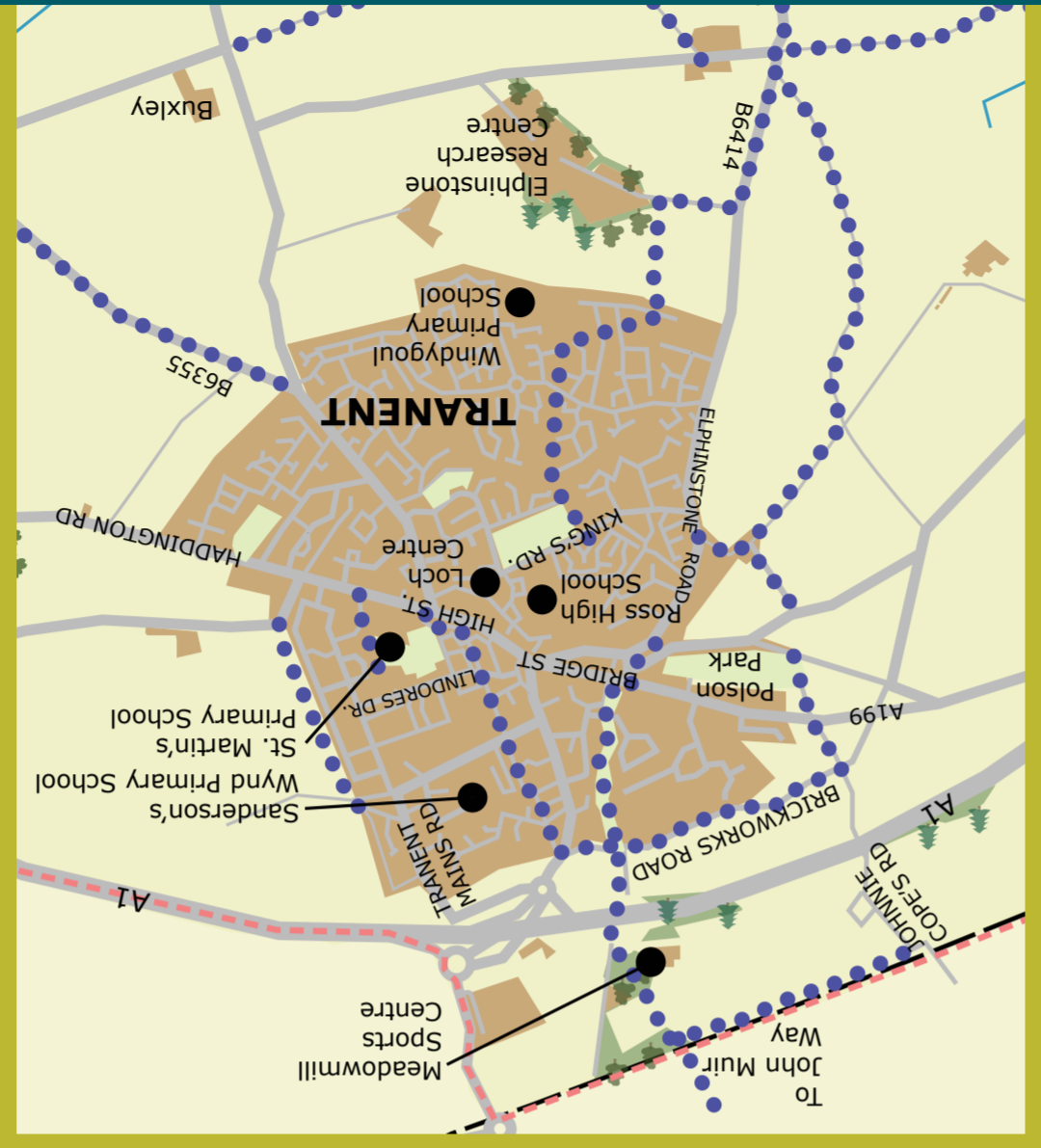




Walk, run, cycle, ride



Paths in the Fa'side Area



Tranent



Ormiston



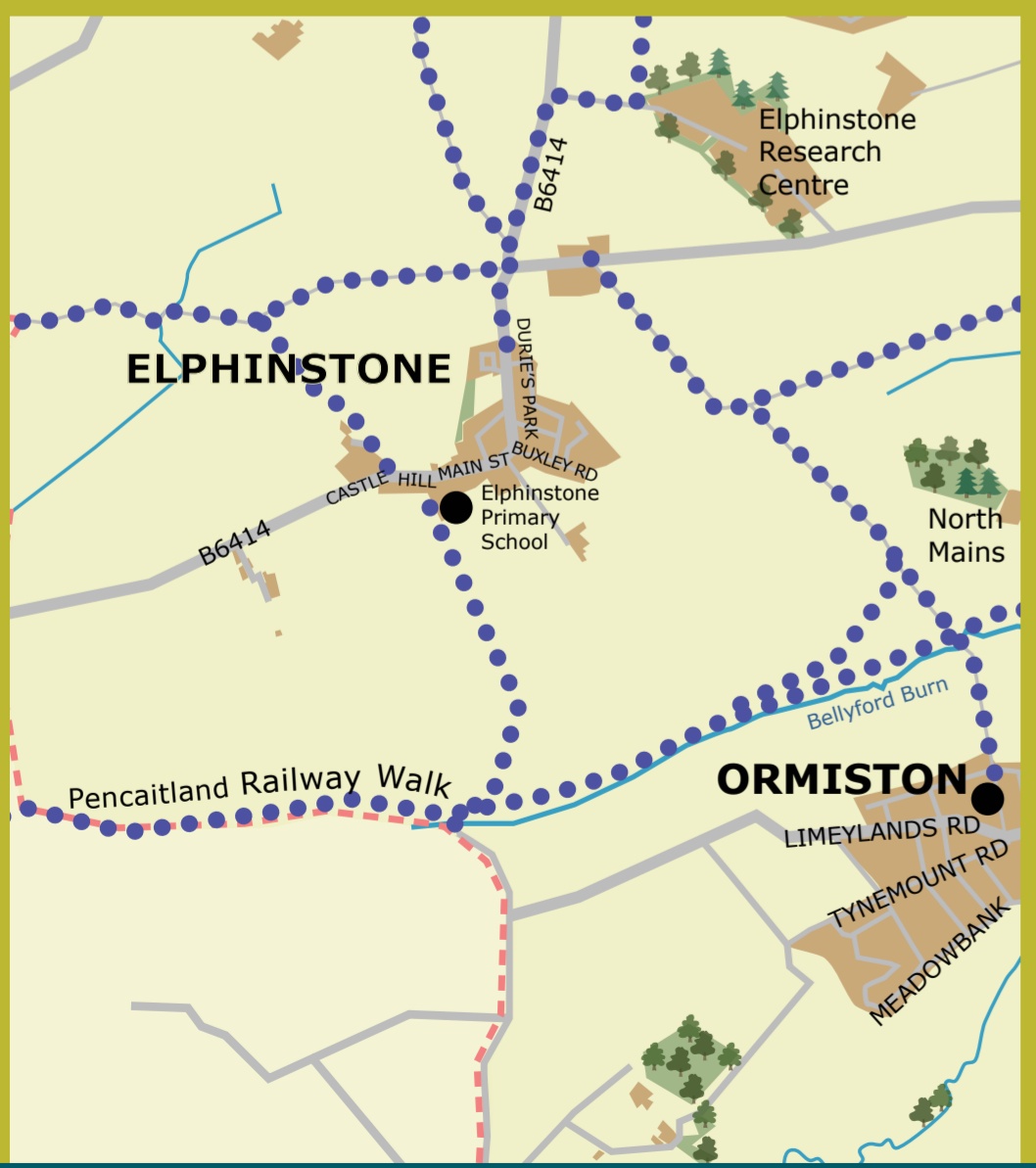
Macmerry

Elphinstone

Pencaitland

New Winton

Boggs Holdings & Gladsmuir



Core Paths in the Fa'side Area



Core paths form the basic network around East Lothian and link into the wider network of other paths and rights of way that already exist around the county. They can be anything from a tarmac path to a grassy field margin. Whilst each core path may not be suitable for all user groups, the core path system as whole provides for all types of users and people of varying abilities.

This leaflet shows the designated core paths in the Fa'side area. The smaller maps on the reverse show where the routes start in relation to the area's main settlements.

Please visit www.eastlothian.gov.uk and search for Core Path Plan to explore the wider East Lothian network.



KNOW THE CODE BEFORE YOU GO
SCOTTISH OUTDOOR ACCESS CODE outdooraccess-scotland.com


Enjoy Scotland's outdoors responsibly


- take responsibility for your own actions
- respect the interests of other people
- care for the environment.

Dog walkers, please keep your dog under close control, ensure you clear up after your dog and dispose of dog waste responsibly.



Key

- - - - - Ward boundary
- Core Paths
- Roads/farm tracks
-  National Cycle Network Route
- PRW Pencaitland Railway Walk





East Lothian
Council



East Lothian on the Move
The route to smarter travel



Fa'side
Area Partnership